

**BEFORE THE BOARD OF SUPERVISORS OF THE
CHEHALIS RIVER BASIN FLOOD CONTROL ZONE DISTRICT**

**APPROVING RCO GRANT AGREEMENT 23-1794 CONCERNING) RESOLUTION NO. 25-001
MITIGATION AND AMENDMENT 1 TO THAT AGREEMENT)**

WHEREAS, the Chehalis River Basin Flood Control Zone District (District) and Washington Recreation and Conservation Office (RCO) entered into interagency agreement number 23-1794 on December 22, 2023 whereby about \$3 million in Office of Chehalis Basin funding would support mitigation efforts for the District's proposed flow-through dam for flood control; and

WHEREAS, in early 2024, the District adopted Lewis County's procurement policy setting forth the signature authority of the District Administrator (which before was not specified), requiring the Supervisors' approval for procurement contracts greater than \$350,000; and

WHEREAS, the District and RCO amended the contract on October 28, 2024 to add additional funds so that the total contract funding from RCO would be \$4.3 million; and

WHEREAS, although the procurement policy addresses the spending of funds and not their receipt, such an amendment should have been approved by the Supervisors, in prudence, by analogy to the adopted procurement policy; and

WHEREAS, the Supervisors have always been aware of the RCO contract 23-1794 funding, and there is no doubt that they approved of the contract to facilitate their adopted budget and the work of the District; and

WHEREAS, to remove any concern regarding the District's approval of the contract since inception or its amendment more recently, Board action is advisable.

NOW THEREFORE BE IT RESOLVED that RCO Contract 23-1794 concerning mitigation is hereby approved nunc pro tunc since its inception, as is amendment 1 to that contract from October 28, 2024, and the Administrator's signature on the original contract and on the amendment are ratified as the District's.

The foregoing resolution was ADOPTED by the Board of Supervisors of the Chehalis River Basin Flood Control Zone District at a special open public meeting this 28th day of January, 2025.

APPROVED AS TO FORM:

BOARD OF SUPERVISORS OF CHEHALIS RIVER BASIN
FLOOD CONTROL ZONE DISTRICT

By DBay, Deputy Prosec, Lewis County
By: Interim District Counsel PAO

Scott Brummer
Scott Brummer, Chair

ATTEST:

Sean Swope
Sean Swope, Vice Chair

Tammy Martin
Tammy Martin, Interim Clerk of the Board

Lindsey R. Pollock
Lindsey R. Pollock, DVM, Supervisor

**INTERAGENCY AGREEMENT
BETWEEN
WASHINGTON STATE
RECREATION AND CONSERVATION OFFICE
AND
CHEHALIS RIVER BASIN FLOOD CONTROL ZONE DISTRICT**

Project #: 23-1794

Contract Amount: \$2,983,200

Project: FCZD FRE AMM Plan Advancement

Contract Type: Interagency Agreement

Period of Performance: October 1, 2023 –June 30, 2025

PARTIES TO THE AGREEMENT

This Interagency Agreement is made and entered into by and between the Washington State Recreation and Conservation Office, hereinafter referred to as "RCO," and Chehalis River Basin Flood Control Zone District, hereinafter referred to as "FCZD" pursuant to the authority granted by Chapter 39.34 RCW.

PURPOSE

The purpose of this contract is to fund the Chehalis River Basin Flood FCZD to work on preliminary Mitigation Plan advancement and revised Mitigation Plan submittals for a proposed water retention structure (i.e., dam or Flood Retention Expandable [FRE]) and improvements to a levee around the Chehalis-Centralia Airport.

SOURCE OF FUNDING

Funds for this Agreement are being appropriated from the Washington State Department of Ecology (ECOLOGY) and administered through RCO.

PERIOD OF PERFORMANCE

This Agreement shall become effective October 1, 2023 and expire on June 30, 2025 unless terminated sooner or extended up to two additional 2-year periods at RCO's sole discretion.

STATEMENT OF WORK

FCZD shall furnish the necessary personnel, equipment, material and/or service(s) and otherwise do all things necessary for or incidental to the performance of work as follows:

Task 1 – Data Collection, Analysis, and Technical Documentation to Advance Mitigation Design for Endangered Species Act (ESA), and Cost Refinement

FCZD will advance mitigation design by addressing comments received by federal and state agencies on the proposed draft mitigation plan. This task includes completion and/or review of hydrologic and hydraulic modeling (H&H) analyses and modeling to support mitigation refinement. FCZD will also collect field data to include in the plan. This includes: water temperature data, stream bed sediments, spawning gravel locations/size, topographic data, vegetation types/densities, wetland size/type, site characterizations at potential stream mitigation sites, woody debris counts, stream bed scour measurements, channel measurements & visual inspection at potential fish passage culvert projects, channel measurements to calibrate/verify hydraulic modeling results, and other necessary data collection required for adequate response and revisions.

These data will inform avoidance and minimization measures, advance site specific design elements, the locations/types of proposed mitigation, hydraulic modeling, and habitat modeling to demonstrate value of mitigation. With this data, FCZD will create technical memorandums, reports, and cost estimates listed in the deliverables section below. All of this information will be published in the Revised Mitigation Plan that will be delivered to ECOLOGY and the US Army Corps of Engineers in the second quarter of 2024, and uploaded to PRISM.

Deliverables:

- Sediment Transport Technical Memorandum
- Channel Migration Technical Memorandum
- Scour Technical Memorandum
- Spawning Habitat Technical Memorandum
- Riparian Temperature Offset Technical Memorandum
- Wildlife Habitat Associations Technical Memorandum
- Forest Conservation Block Selection Memorandum
- Initial and Contingency lists of feasible actions/site
- Matrix of feasible sites and action categories
- Habitat Design Report
- Wetland Design Report
- Preliminary cost estimate to implement mitigation plan
- Preliminary cost estimate for ongoing monitoring, adaptive management, and maintenance

Task 2 - Revised Mitigation Plan

Based on comments on the Draft State Environmental Policy Act (SEPA) and National Environmental Policy Act (NEPA) environmental impact statements (EISs) and the revised project description, FCZD will prepare the Revised Mitigation Plan to support SEPA and NEPA and all supporting technical appendices. This plan will combine draft stream and wetland plans into one document and will be delivered to ECOLOGY and the US Army Corps of Engineers in the second quarter of 2024 and uploaded to PRISM.

Deliverables:

- SEPA/NEPA Mitigation Plan and Appendices uploaded to PRISM
- Final NEPA Mitigation Plan uploaded to PRISM

Task 3 - Coordination & Communication

FCZD will coordinate mitigation plan development and contents with the following state and federal agencies: National Oceanic and Atmospheric Administration (NOAA) Fisheries, the U.S. Fish and Wildlife Service (USFWS), ECOLOGY's Office of Chehalis Basin (OCB), tribes participating in the Section 106 consultation process, and other basin stakeholders. Coordination efforts and communication supported by this task will help inform the Task 2: Revised Mitigation Plan by taking an approach to meet the needs and expectations of the various agencies, tribes, and basin stakeholders.

Task 4 - District Landowner Engagement

FCZD will identify mitigation sites and facilitate landowner engagement. FCZD will develop landowner engagement strategies and provide support with outreach interactions. FCZD will provide information regarding easement language and site-specific mitigation design information to interested landowners. FCZD will attend meetings with landowners and conduct outreach

communications. Landowner outreach in this task support Task 1: Advance Mitigation Design for ESA and Cost Refinement to identify and access to potential sites, collect field data, and advance site specific design elements.

Task 5 - Evaluate Mitigation Plan Effects on Salmon

FCZD will develop Chehalis-specific modeling tools used to evaluate the anticipated ecological lift of proposed mitigation elements when implemented, and how those mitigation elements will affect salmon populations in the Upper Chehalis River Basin.

Deliverables:

- Technical Memorandum summarizing modeling tools and outputs uploaded to PRISM
- PowerPoint presentation of mitigation evaluation results uploaded to PRISM

ESTIMATED BUDGET BY TASK

Task	Worksite	Budget
Task 1 - Advance Mitigation Design for ESA and Cost Refinement	Worksite #1 - FCZD FRE AMM Plan Planning (2023F-034-PL)	\$2,146,200
Task 2 - Revised Mitigation Plan	Worksite #1 - FCZD FRE AMM Plan Planning (2023F-034-PL)	\$348,000
Task 3 - Coordination & Communication	Worksite #2 - FCZD FRE AMM Plan Outreach (2023F-034-OR)	\$141,000
Task 4 - District Landowner Engagement	Worksite #2 - FCZD FRE AMM Plan Outreach (2023F-034-OR)	\$240,000
Task 5 - Evaluate Mitigation Plan Effects on Salmon	Worksite #1 - FCZD FRE AMM Plan Planning (2023F-034-PL)	\$108,000
TOTAL		\$2,983,200

COMPENSATION

RCO shall reimburse FCZD an amount not to exceed **Two Million Nine Hundred Eighty-Three Thousand Two Hundred Dollars (\$2,983,200)**, including any applicable tax and indirect costs, for the performance of all things necessary for, or incidental to, the work as set forth in this Agreement. For indirect costs, FCZD may charge their federally approved rate, or they may charge up to 10% of modified total direct costs; if they have no such rate, they may charge a RCO negotiated rate. All rates must be on file with RCO. This applies to subcontractors.

FCZD shall be allowed to move amounts not to exceed ten percent of the amount from any task or total between tasks. Budget changes in excess of ten (10) percent may be made only upon the written approval of both parties to this Agreement.

This Agreement must remain within the delegated spending authority granted by the Department of Enterprise Services, per RCW 39.26. If the costs incurred under this agreement are anticipated to exceed its delegated authority, RCO will seek additional authorization prior to executing any amendment that would result in costs in excess of its delegated authority.

BILLING AND PAYMENT

RCO shall pay FCZD upon acceptance of service provided and receipt and approval of a properly completed invoice, which shall be submitted quarterly in PRISM. Deliverables are subject to approval by RCO prior to payment.

Invoices shall describe and document, to RCO's satisfaction, a description of the work performed; the progress of the project, and fees. The invoice shall include the contract reference number. If expenses are invoiced, provide a detailed breakdown of each type. If billing by task, invoice must indicate the task completed and amount.

A receipt must be retained by FCZD for any single expense in the amount of \$50.00 or more. Receipts shall be uploaded in PRISM if: 1) the expense is \$1,000.00 or greater, or 2) the expense is \$500.00 or greater for bills totaling less than \$50,000.00.

Payment shall be considered timely if made by RCO within thirty (30) calendar days after receipt of properly completed invoices. Payment shall be sent electronically or mailed to the address designated by FCZD.

RCO may, in its sole discretion, terminate the contract or withhold payments claimed by FCZD for services rendered if FCZD fails to satisfactorily comply with any term or condition of this AGREEMENT.

Travel costs are limited to state per diem rates. This includes travel for subcontractors and subconsultants.

ADVANCE PAYMENTS

Advance payments of or in anticipation of goods or services are not allowed unless approved by the RCO director and are consistent with legal requirements and Manual 8: Reimbursements.

PERFORMANCE REPORTING

FCZD must complete Progress and Final Reports in PRISM as assigned through milestones.

ARCHAEOLOGICAL AND CULTURAL RESOURCES

In accordance with IAA No. C2400039, RCO IAA 25-04, ECOLOGY shall act as the lead agency for compliance with Governor's Executive Order 21-02 and ensure compliance with all other applicable local, state, and federal laws protecting cultural resources and human remains. The FCZD shall contact ECOLOGY to discuss any Cultural Resources requirements for the project.

No ground disturbing work shall commence in the project area until the FCZD has been provided notice of cultural resources completion from the lead agency. RCO cannot reimburse for ground disturbing activities until documentation is provided that cultural resources review has been completed. All cultural resources requirements for non-ground disturbing projects (such as acquisition or planning projects) must be met prior to final reimbursement.

Ground Disturbance is any action or activity that results in the movement of earth, soils, or sediments, or the change in the existing soil or sediment cover (both vegetative and non-vegetative), or the existing topography. Ground disturbing activities include, but are not limited to: digging, trenching, tunneling, concrete cutting, and boring, adding fill, building on, removing trees, using heavy equipment on, compacting. Compaction that is associated with the stabilization of structures, temporary or permanent equipment, temporary or permanent road

construction, staging, and on-site transit and other activities that would change or potentially impact a cultural resource if one is present shall be considered ground disturbance.

EQUIPMENT

Equipment means tangible personal property (including information technology systems) having a useful life of more than one year and a per-unit acquisition cost which equals or exceeds \$5,000.

Disposition: When equipment is no longer needed for the original purpose, or the agreement is no longer active, FCZD must request instructions for disposition. If the equipment is needed for continued operation of the project or another Chehalis Basin agreement with FCZD, ECOLOGY may allow FCZD to retain the equipment with no further compensation to ECOLOGY. ECOLOGY may add conditions for continued use of the equipment.

If the equipment is no longer needed for the project, and FCZD has no further need for the equipment, ECOLOGY may allow FCZD to:

- Transfer ownership to ECOLOGY (or a third party named by ECOLOGY) and request reimbursement for FCZD's share of the current fair market value. If FCZD transfers ownership and the transfer is done before project close-out, any amount due to FCZD will be reimbursed by ECOLOGY.
- Retain or sell the equipment and pay ECOLOGY its share of the current fair market value, sale proceeds, or other price agreed to by ECOLOGY. FCZD must follow sales procedures that ensure the best value acceptable to ECOLOGY. ECOLOGY may require FCZD to complete the sale before project close-out and deduct the sale proceeds from the final payment, or ECOLOGY may invoice FCZD.

ENVIRONMENTAL DATA STANDARDS

The CONTRACTOR shall prepare a Quality Assurance Project Plan (QAPP) for a project that collects or uses environmental measurement data. The CONTRACTOR is to contact ECOLOGY as the lead agency if unsure about whether a QAPP is required for their project. If a QAPP is required, CONTRACTOR shall:

- Use ECOLOGY's QAPP Template/Checklist provided by ECOLOGY, unless ECOLOGY Quality Assurance (QA) officer or the Program QA coordinator instructs otherwise.
- Follow ECOLOGY's Guidelines for Preparing Quality Assurance Project Plans for Environmental Studies, July 2004 (ECOLOGY [Publication No. 04-03-030](#)).
- Submit the QAPP to ECOLOGY for review and approval before the start of the work.

The CONTRACTOR shall submit environmental data that was collected on a project to ECOLOGY using the Environmental Information Management system (EIM), unless ECOLOGY instructs otherwise. The CONTRACTOR must confirm with ECOLOGY that complete and correct data was successfully loaded into EIM, find instructions at: <http://www.ecology.wa.gov/eim>.

The CONTRACTOR shall follow ECOLOGY's data standards when Geographic Information System (GIS) data is collected and processed. Guidelines for Creating and Accessing GIS Data are available at: <https://ecology.wa.gov/Research-Data/Data-resources/Geographic-Information-Systems-GIS/Standards>. When requested by ECOLOGY, the CONTRACTOR shall provide copies to ECOLOGY of all final GIS data layers, imagery, related tables, raw data collection files, map products, and all metadata and project documentation.

CONFLICT OF INTEREST

FCZD shall act in a professional and ethical manner and avoid any conflict of interest that might influence FCZD's actions or judgment. FCZD must disclose immediately to RCO any interest, direct or indirect, that might be construed as prejudicial in any way to the professional judgment of FCZD in rendering service to RCO.

FCZD shall not permit its staff to work on any RCO funded or managed project related to this Agreement if such staff also voluntarily testify, advocate, work for, or consult for parties with interests or involvement in any related RCO funded or managed project, or on subject matter related to such related RCO project, during the Agreement term and for two years after end of the Agreement term, unless FCZD obtains prior written approval from RCO. This requirement shall survive termination of the agreement.

DISPUTES

In the event that a dispute arises under this Agreement, it shall be determined by a Dispute Board in the following manner: Each party to this Agreement shall appoint one member to the Dispute Board. The members so appointed shall jointly appoint an additional member to the Dispute Board. The Dispute Board shall evaluate the facts, Agreement terms, applicable statutes and rules, and make a determination of the dispute. The determination of the Dispute Board shall be final and binding on both parties.

SUSPENSION

The obligation of RCO to manage Agreement terms and make payments is contingent upon the state appropriating state and federal funding each biennium. In the event the state is unable to appropriate such funds by the first day of each new biennium, RCO reserves the right to suspend the Agreement, with ten (10) days written notice, until such time funds are appropriated. Suspension will mean all work related to the Agreement must cease until such time funds are obligated to RCO and RCO provides notice to continue work.

TERMINATION

Either party may terminate this Agreement upon thirty (30) days written notice to the other party. In the event of termination of this Agreement, the terminating party shall be liable only for performance rendered prior to the effective date of termination.

ASSURANCES

FCZD shall comply with all applicable state, federal and local laws and regulations while performing under this Agreement.

ORDER OF PRECEDENCE

In the event of an inconsistency in the terms of this Agreement, or between its terms and any applicable statute or rule, the inconsistency shall be resolved by giving precedence in the following order:

1. Applicable state and federal statutes, and local laws, rules and regulations
2. Statement of Work
3. Any other provisions of the Agreement, including materials incorporated by reference.

AGREEMENT REPRESENTATIVES

The following individuals are designated as representatives of the respective parties. The representatives shall be responsible for the administration of this Agreement and for coordinating and monitoring performance under this Agreement. In the event such representatives are changed, the party making the change shall notify the other party.

Agreement Manager for FCZD:	Agreement Manager for RCO:
Matthew Dillin 351 NW North St, Chehalis, WA 98532 (509) 289-9078 matt.dillin@lewiscountywa.gov	Sasha Medlen PO Box 40917 Olympia, WA 98504-0917 (360) 819-3374 sasha.medlen@rco.wa.gov

ENTIRE AGREEMENT

This Agreement, including referenced exhibits, represents all the terms and conditions agreed upon by the parties. No other statements or representations, written or oral, shall be deemed a part hereof.


APPROVAL

This Agreement shall be subject to the written approval of RCO’s authorized representative and shall not be binding until so approved. The Agreement may be altered, amended, or waived only by a written amendment executed by both parties.

THIS AGREEMENT, consisting of **seven (7)** pages, is executed by the persons signing below who warrant that they have the authority to execute the Agreement.

WASHINGTON STATE RECREATION AND CONSERVATION OFFICE

CHEHALIS RIVER BASIN FLOOD CONTROL ZONE DISTRICT



 Scott Robinson (Dec 22, 2023 08:11 PST)
 SIGNATURE



 Ryan Barrett (Dec 22, 2023 08:07 PST)
 SIGNATURE

Scott T. Robinson

 PRINT NAME

Ryan Barrett

 PRINT NAME

Deputy Director Dec 22, 2023

 TITLE DATE

County Manager Dec 22, 2023

 TITLE DATE










23-1794 FCZD AMM Plan

Final Audit Report

2023-12-22

Created:	2023-12-21 (Pacific Standard Time)
By:	Julia Marshburn (julia.marshburn@rco.wa.gov)
Status:	Signed
Transaction ID:	CBJCHBCAABAArPhO8cEaJTxxG3Qtuacdads-M6KO38U3

"23-1794 FCZD AMM Plan" History

-  Document created by Julia Marshburn (julia.marshburn@rco.wa.gov)
2023-12-21 - 5:10:53 PM PST
-  Document emailed to ryan.barrett@lewiscountywa.gov for signature
2023-12-21 - 5:11:53 PM PST
-  Email viewed by ryan.barrett@lewiscountywa.gov
2023-12-21 - 10:08:51 PM PST
-  Signer ryan.barrett@lewiscountywa.gov entered name at signing as Ryan Barrett
2023-12-22 - 8:07:34 AM PST
-  Document e-signed by Ryan Barrett (ryan.barrett@lewiscountywa.gov)
Signature Date: 2023-12-22 - 8:07:36 AM PST - Time Source: server
-  Document emailed to Scott Robinson (scott.robinson@rco.wa.gov) for signature
2023-12-22 - 8:07:38 AM PST
-  Email viewed by Scott Robinson (scott.robinson@rco.wa.gov)
2023-12-22 - 8:11:24 AM PST
-  Document e-signed by Scott Robinson (scott.robinson@rco.wa.gov)
Signature Date: 2023-12-22 - 8:11:31 AM PST - Time Source: server
-  Agreement completed.
2023-12-22 - 8:11:31 AM PST

**AMENDMENT # 1
BETWEEN
THE STATE OF WASHINGTON
RECREATION AND CONSERVATION OFFICE
AND
CHEHALIS RIVER BASIN FLOOD CONTROL ZONE DISTRICT**

Project #: 23-1794 **Current Contract Amount:** \$2,983,200

Project: FCZD FRE AMM Plan Advancement **Contract Type:** Interagency Agreement

Amendment Type: Cost Increase

Current Period of Performance: 10/1/2023 – 06/30/2025

PURPOSE

The purpose of this amendment is to add \$1,319,467 changing the original contract amount from \$2,983,200 to \$4,302,667 to support the scope of the contract. This amendment would allocate the remaining \$1,319,467 to continue advancing the mitigation plan and support of the ongoing State National Environmental Policy Act (SEPA) and National Environmental Policy Act (NEPA) review processes for the District's project.

Past Amount	Increase Amount	Amended Amount
\$2,983,200	\$1,319,467	\$4,302,667

BACKGROUND

When the original agreement was signed, the FCZD had not completed or submitted their revised project plan and mitigation plan to the US Army Corps of Engineers (USACE) and the Department of Ecology. The scope of work beyond submittal of those two work products was uncertain, so only partial funding allocated by the Chehalis Basin Board to this agreement, with the intent to amend it after the project plan and mitigation plan were submitted to USACE.

In April of 2024, the FCZD submitted their revised project plan to the USACE and the Department of Ecology; in July 2024 the FCZD submitted their revised mitigation plan. With these new submittals in hand, Ecology set a timeline for completing the final SEPA Environmental Impact Statement (EIS) by the first quarter of 2026. This timeline will require significant work by the FCZD to respond to requests for information and provide additional feedback. This amendment supports Phase 2 of the project.

STATEMENT OF WORK

Task 1 – Data Collection, Analysis, and Technical Documentation to Advance Mitigation Design for Endangered Species Act (ESA), and Cost Refinement

Additional funding will support data collection needs that will be important for better understanding the basin's limiting factors, potential project impacts, and mitigation effectiveness. Updated data is important to the SEPA/NEPA processes as it may impact the NEPA EIS analyses, and it will be used to better inform the ongoing discussion with the US Fish and Wildlife Services (Services). It also potential impacts to resources to help inform the Office of the Chehalis Basin and other important basin stakeholders. The scale of Phase 2 data collection is less than what was required in Phase 1; however, there are important data sets that require multiple seasons to add validity to measurements and can be used to better understand long term trends in the basin.

In Phase 1, FZCD collected one season of stream scour data that identified areas of potential impacts due to inundation through FRE operations overlap with areas of impact due to natural scour processes in upper basin. This major finding from Phase 1 will require more than one season of data to be effectively communicated in the ongoing Section 7 consultation with the Services.

Field data collected in Phase 1 identified spawning gravel locations/sizes that were inconsistent with descriptions provided in the 2020 Draft EISs. This field data when compared with large scale geomorphic controls, like channel shape and longitudinal slope breaks, seems to indicate that spawning habitat is not as prevalent and dispersed as originally indicated. It may indicate that pockets of consistent spawning habitat is confined to select areas of geomorphically stable areas. This has important implications for impacts and potential mitigation actions which will be an ongoing discussion with the Services and consultation with the Tribes, through the NEPA process. Since this is a persistent long-term trend that FCZD is identifying, it will be important to collect multiple seasons of data to confirm.

Additional eDNA and temperature data collected in Phase 2 will be important baseline data for ongoing impact discussions with the Services. In addition to field data collection, FZCD will advance areas of the mitigation plan in areas that have already received feedback from Office of the Chehalis Basin Board (OCB Board), other important basin stakeholders and the review agencies. An example of this is further explanation of early actions to promote early shade production in the VMP areas and reaches with proposed early riparian plantings.

Task 2 - Revised Mitigation Plan

Drafting the Revised Mitigation Plan Report was supported by Phase 1 funding. Ongoing data collection efforts, like those described in Task 1, and the ongoing communications, like those described in Task 3, will result in the need for additional documentation of findings to be incorporated into the SEPA/NEPA processes. This task supports the potential for writing an update to the Revised Mitigation Plan or adding

additional TMs/appendices to support the original Revised Mitigation Plan.

Task 3 - Coordination & Communication

This task continues to support the coordination and communication with the following state and federal agencies: National Oceanic and Atmospheric Administration (NOAA) Fisheries, the U.S. Fish and Wildlife Service (Services), ECOLOGY's, OCB, Tribes participating in the Section 106 consultation process, and other basin stakeholders. The Revised Mitigation Plan is a large technical document and will require important ongoing communication to ensure the document is understood by state and federal agencies, important basin stakeholders, Tribes, and the Services. Ongoing communication with review agencies and stake holders is needed to ensure that any mitigation plan updates and/or supplemental TMs addresses needs and expectations that may not have been addressed fully in the Revised Mitigation Plan. This communications task is informed by Task 1 but also informs the work within Tasks 1 and 2.

Task 4 - District Landowner Engagement

In Phase 1, relationships were built with landowners, mitigation sites were selected, and landowner outreach efforts effectively supported our activities in Task 1 to identify and access to potential sites, collect field data, and advance site specific design elements. In Phase 2, this task continues to build upon and support those relationships. Landowner outreach is still needed to support ongoing activities.

FZCD may need more landowner outreach if additional mitigation or mitigation site feasibility/certainty is requested as part of our ongoing Section 7 Consultation.

Task 5 - Evaluate Mitigation Plan Effects on Salmon

This task supports the development of modeling to evaluate and verify the effectiveness for the mitigation for fish populations. This task includes model calibration, review, and report documentation.

Task	Past Amount	Increase Amount	New Amount
Task 1 - Advance Mitigation Design for ESA and Cost Refinement	\$2,146,200	\$942,969	\$3,089,169
Task 2 - Revised Mitigation Plan	\$348,000	\$118,024	\$466,024
Task 3 - Coordination & Communication	\$141,000	\$94,000	\$235,000
Task 4 - District Landowner Engagement	\$240,000	\$12,474	\$252,474
Task 5 - Evaluate Mitigation Plan Effects on Salmon	\$108,000	\$152,000	\$260,000
TOTAL	\$2,983,200	\$1,319,467	\$4,302,667










23-1794 Amendment #1 - FCZD

Final Audit Report

2024-10-28

Created:	2024-10-28 (Pacific Daylight Time)
By:	Brittany Engle (brittany.engle@rco.wa.gov)
Status:	Signed
Transaction ID:	CBJCHBCAABAA91BvzRLMoOO1YawzB0b_OkBggGSbKLc_

"23-1794 Amendment #1 - FCZD" History

-  Document created by Brittany Engle (brittany.engle@rco.wa.gov)
2024-10-28 - 10:23:29 AM PDT - IP address: 198.238.202.120
-  Document emailed to ryan.barrett@lewiscountywa.gov for signature
2024-10-28 - 10:24:16 AM PDT
-  Email viewed by ryan.barrett@lewiscountywa.gov
2024-10-28 - 10:28:06 AM PDT - IP address: 172.225.80.194
-  Signer ryan.barrett@lewiscountywa.gov entered name at signing as Ryan Barrett
2024-10-28 - 2:02:54 PM PDT - IP address: 209.34.142.130
-  Document e-signed by Ryan Barrett (ryan.barrett@lewiscountywa.gov)
Signature Date: 2024-10-28 - 2:02:56 PM PDT - Time Source: server- IP address: 209.34.142.130
-  Document emailed to Marc Duboiski (marc.duboiski@rco.wa.gov) for signature
2024-10-28 - 2:02:58 PM PDT
-  Email viewed by Marc Duboiski (marc.duboiski@rco.wa.gov)
2024-10-28 - 3:38:03 PM PDT - IP address: 198.238.202.135
-  Document e-signed by Marc Duboiski (marc.duboiski@rco.wa.gov)
Signature Date: 2024-10-28 - 3:38:59 PM PDT - Time Source: server- IP address: 198.238.202.135
-  Agreement completed.
2024-10-28 - 3:38:59 PM PDT